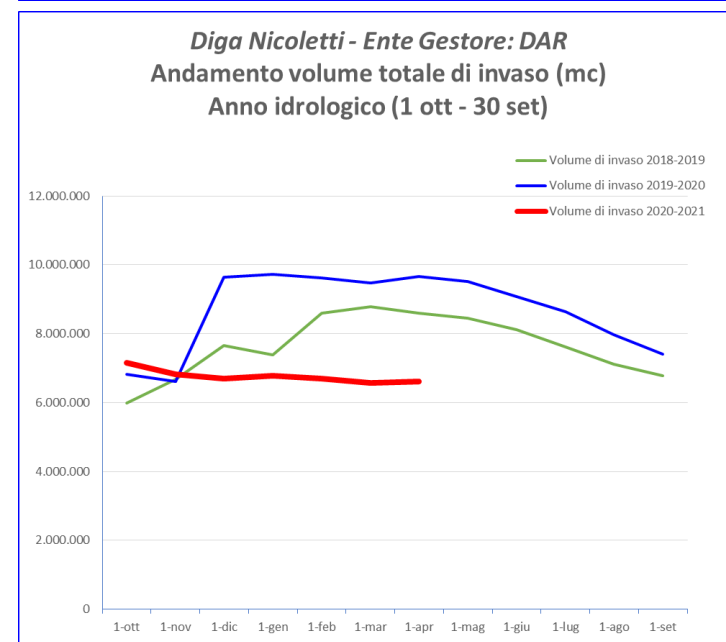
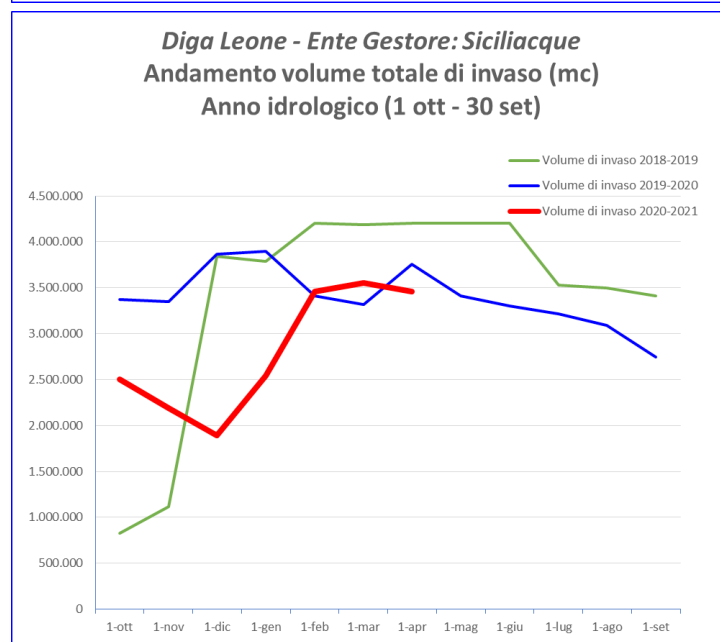
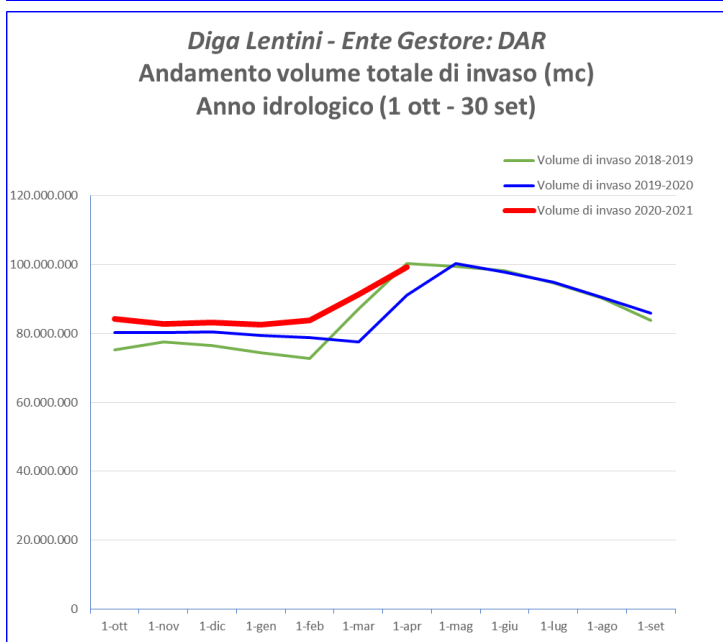
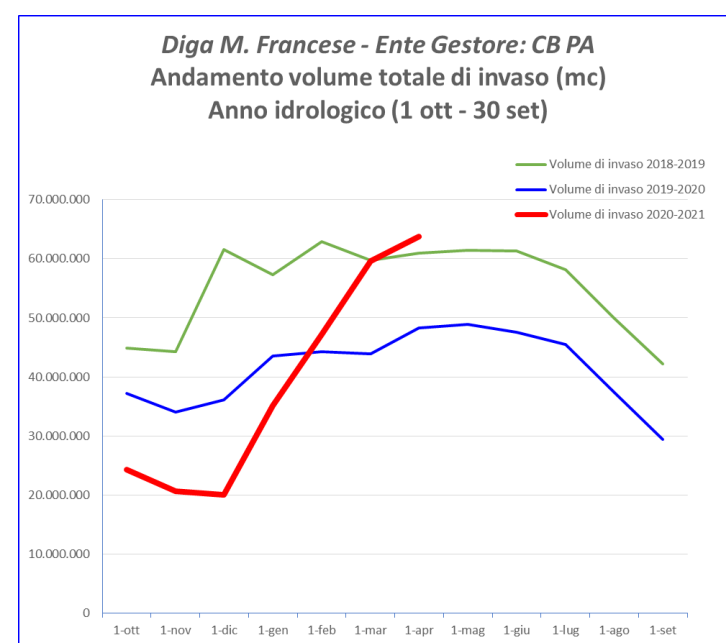
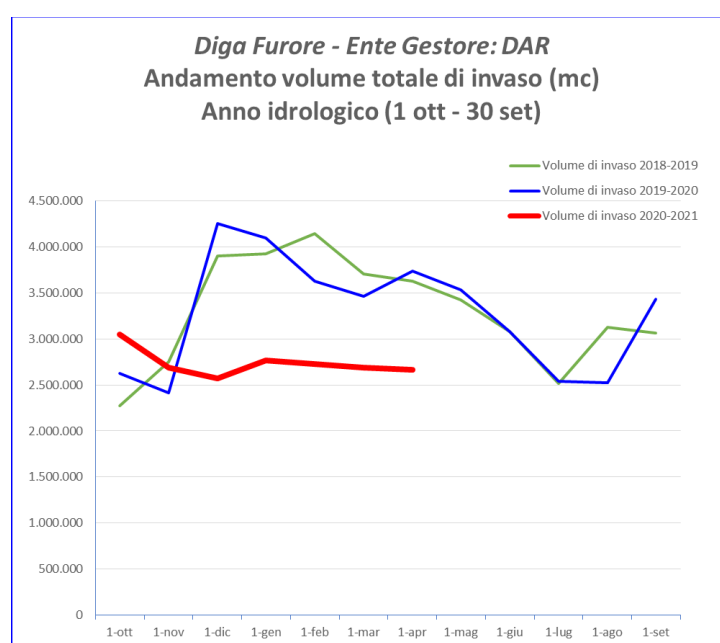
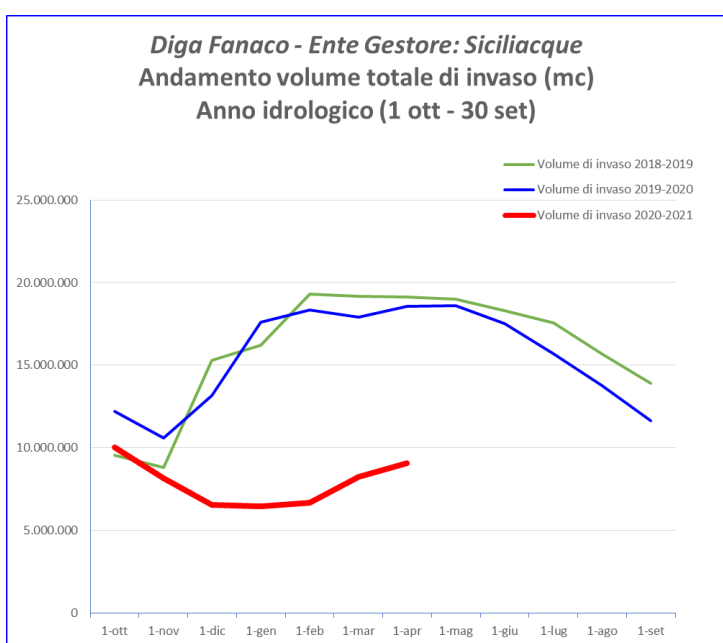
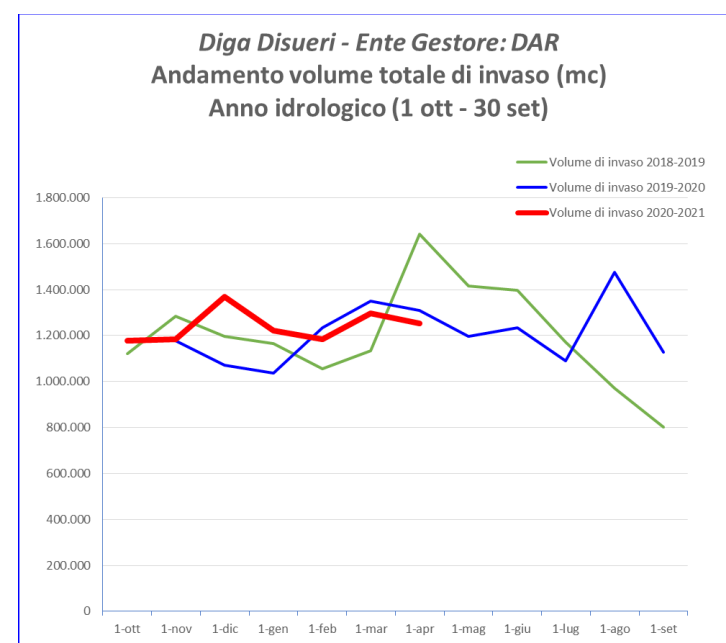
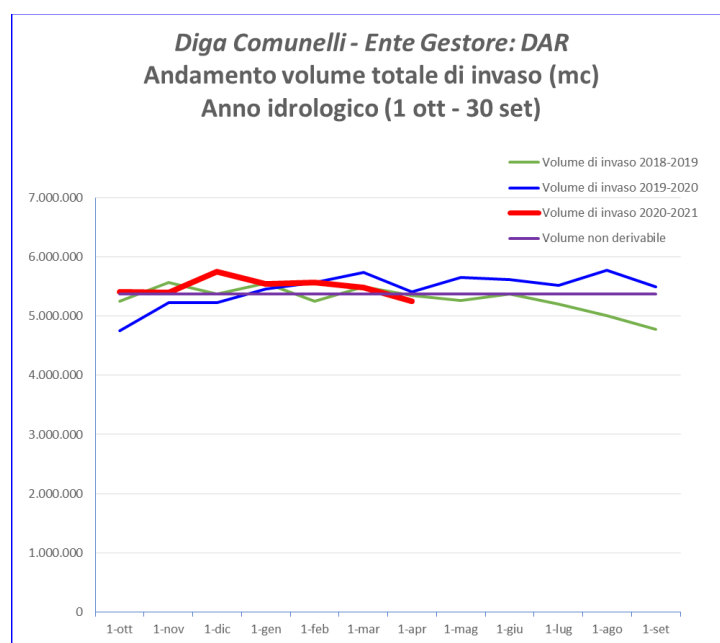
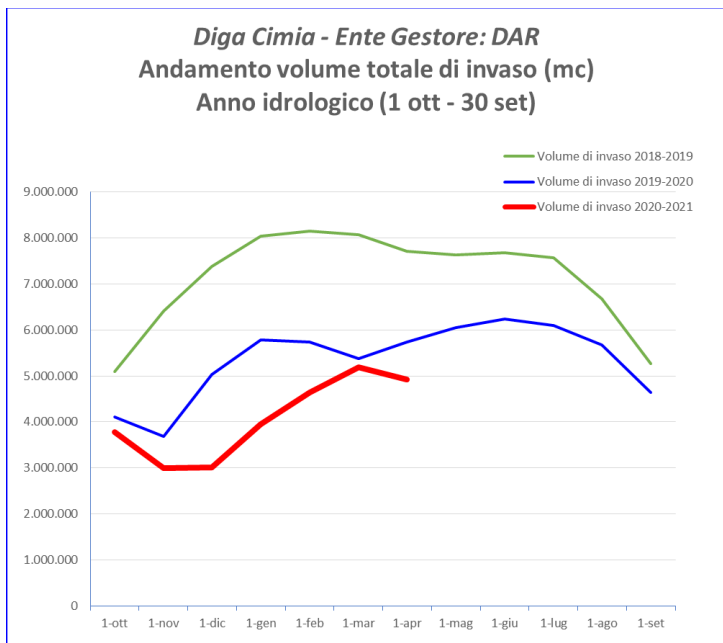
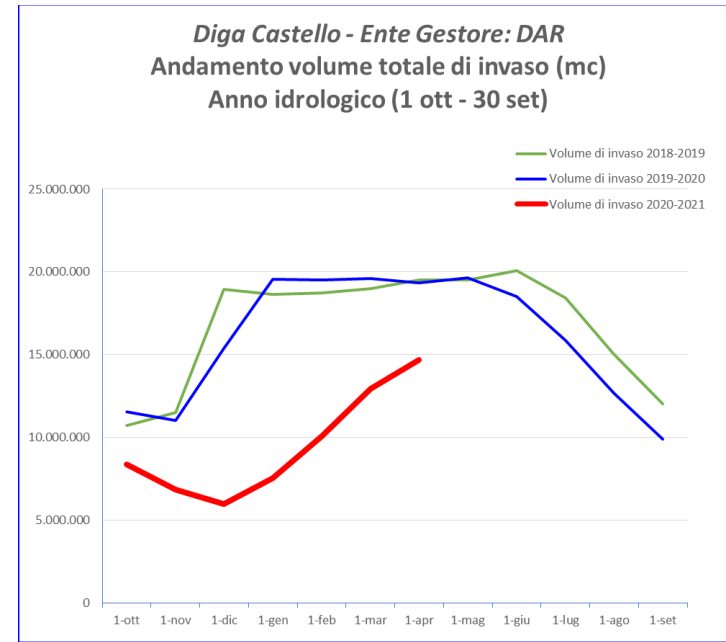
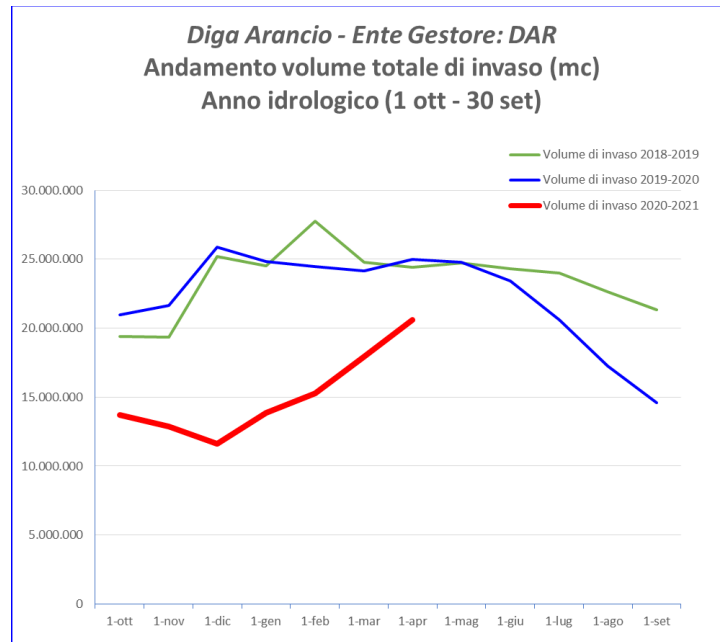
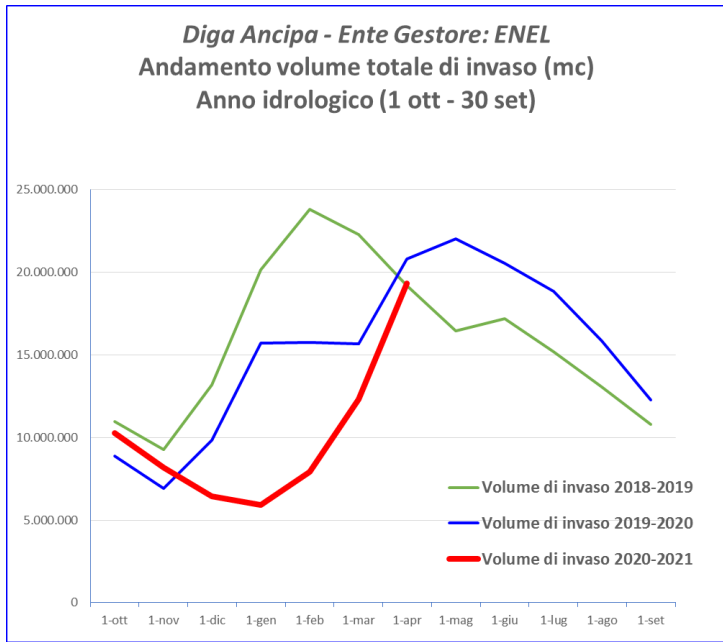
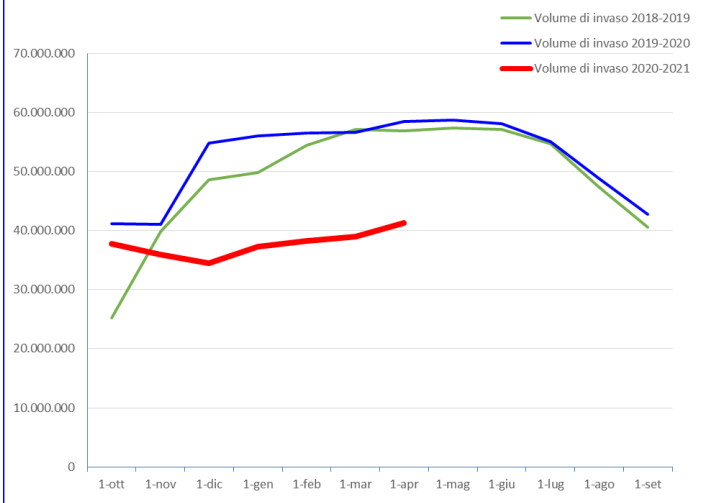




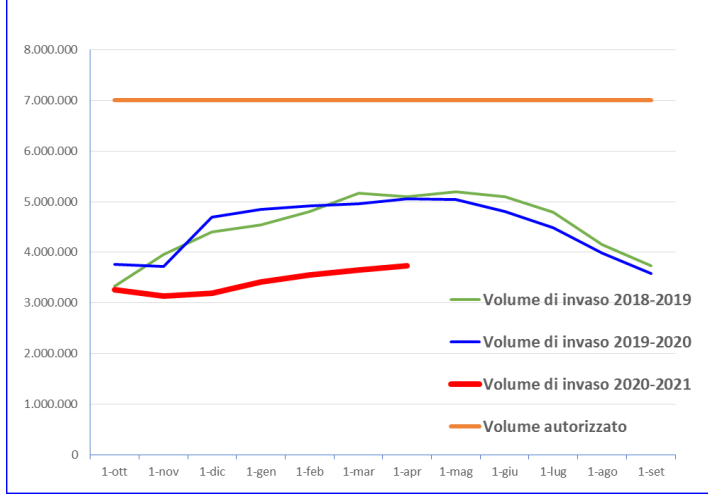
**VOLUMI TOTALI (AL LORDO DI INTERRIMENTI E VOLUMI INDISPONIBILI)  
PRESSO I PRINCIPALI INVASI SICILIANI  
ANNO IDROLOGICO OTTOBRE 2020-SETTEMBRE 2021 (aggiornamento al 01/04/2021)**



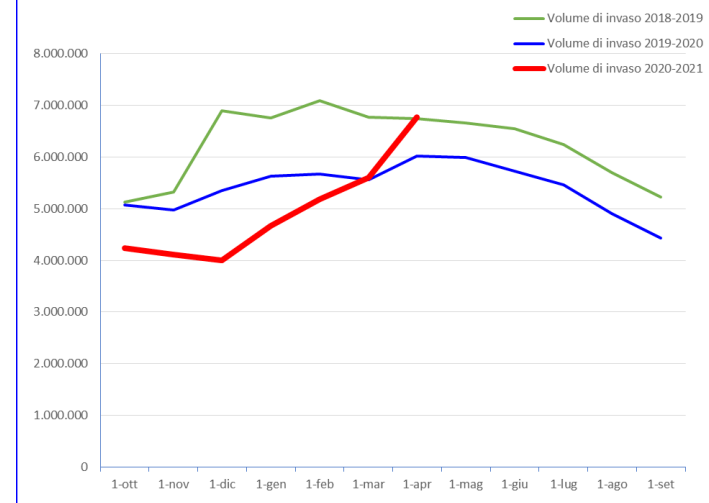
**Diga Ogliastro - Ente Gestore: CB Sic. Or.**  
Andamento volume totale di invaso (mc)  
Anno idrologico (1 ott - 30 set)



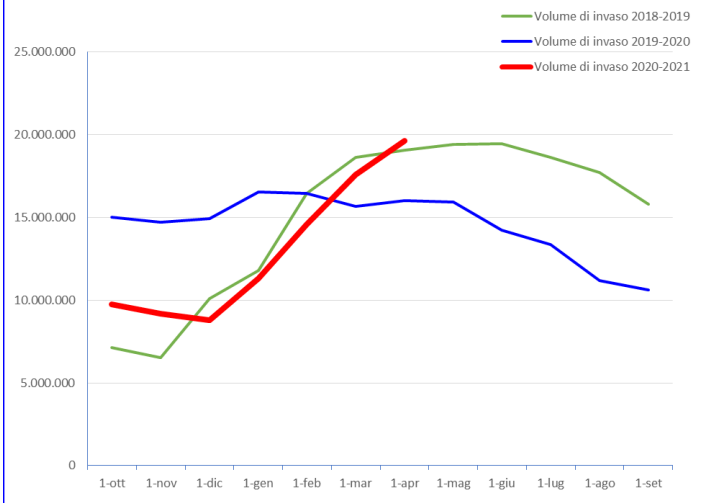
**Diga Olivo - Ente Gestore: DAR**  
Andamento volume totale di invaso (mc)  
Anno idrologico (1 ott - 30 set)



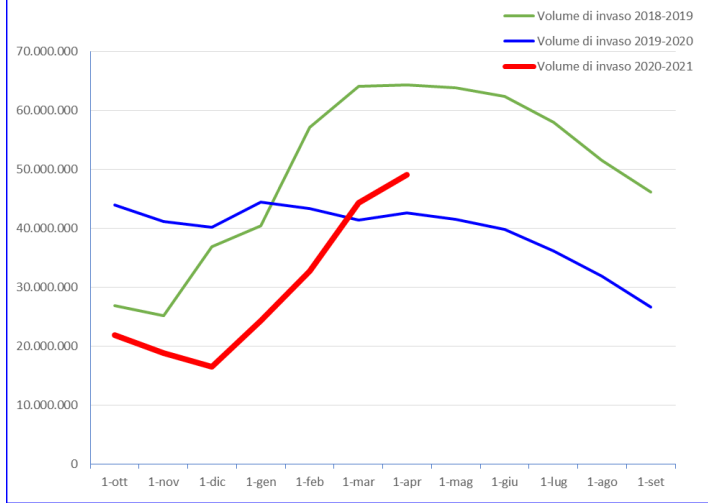
**Diga Paceco - Ente Gestore: DAR**  
Andamento volume totale di invaso (mc)  
Anno idrologico (1 ott - 30 set)



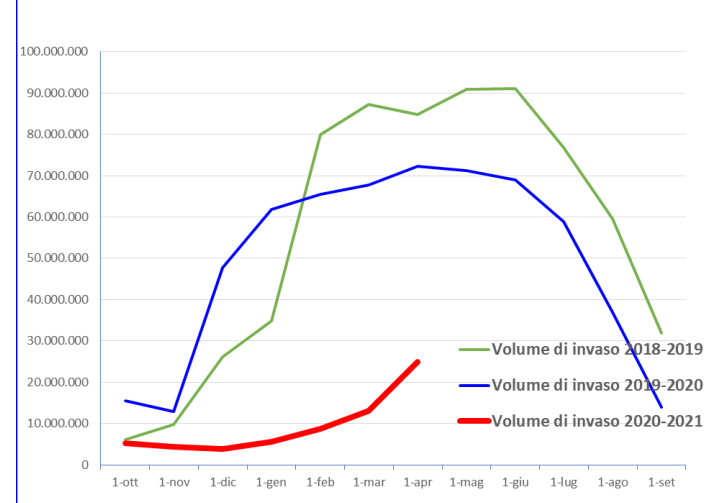
**Diga Piana degli Albanesi - Ente Gestore: ENEL**  
Andamento volume totale di invaso (mc)  
Anno idrologico (1 ott - 30 set)



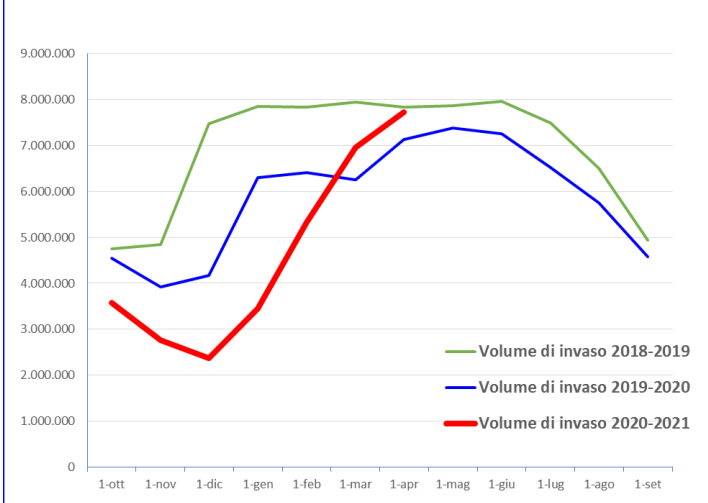
**Diga Poma - Ente Gestore: DAR**  
Andamento volume totale di invaso (mc)  
Anno idrologico (1 ott - 30 set)



**Diga Pozzillo - Ente Gestore: ENEL**  
Andamento volume totale di invaso (mc)  
Anno idrologico (1 ott - 30 set)



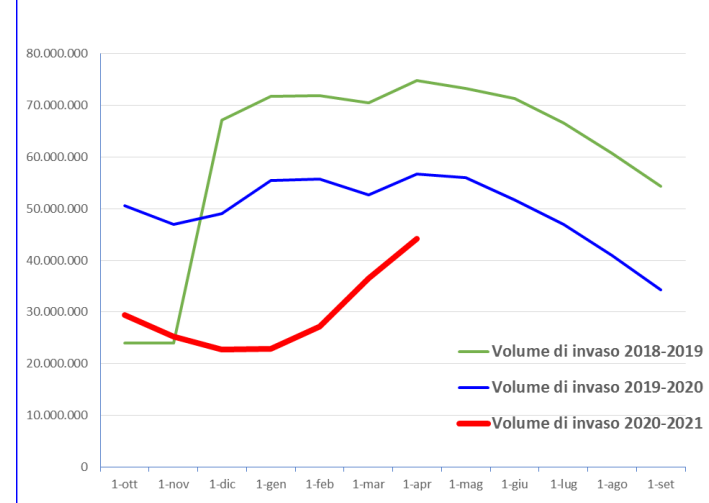
**Diga Prizzi - Ente Gestore: ENEL**  
Andamento volume totale di invaso (mc)  
Anno idrologico (1 ott - 30 set)



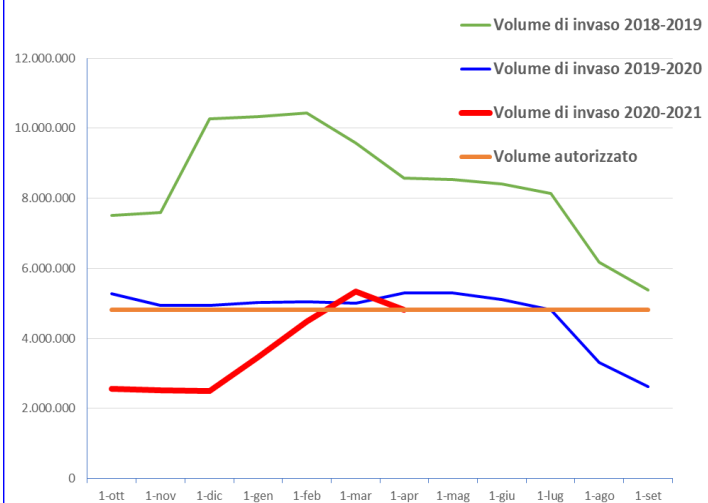
**Diga Ragoletto - Ente Gestore: ENI**  
Andamento volume totale di invaso (mc)  
Anno idrologico (1 ott - 30 set)



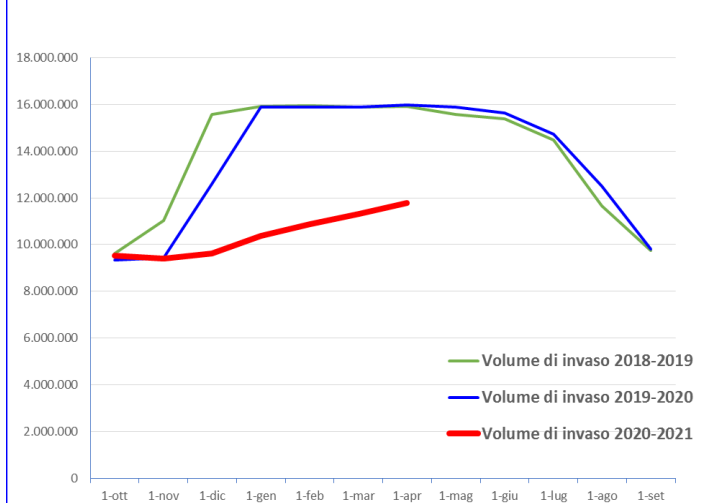
**Diga Rosamarina - Ente Gestore: DAR**  
Andamento volume totale di invaso (mc)  
Anno idrologico (1 ott - 30 set)



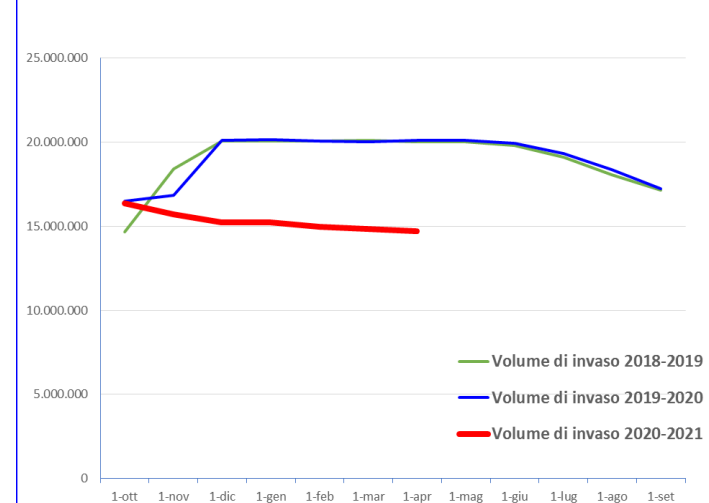
**Diga Rubino - Ente Gestore: DAR**  
Andamento volume totale di invaso (mc)  
Anno idrologico (1 ott - 30 set)



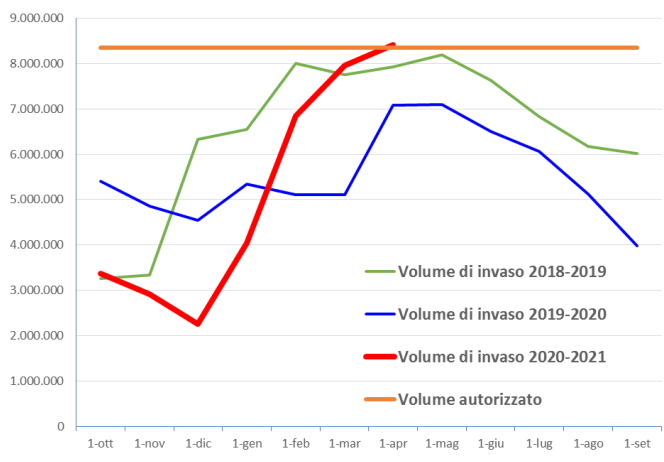
**Diga San Giovanni - Ente Gestore: DAR**  
Andamento volume totale di invaso (mc)  
Anno idrologico (1 ott - 30 set)



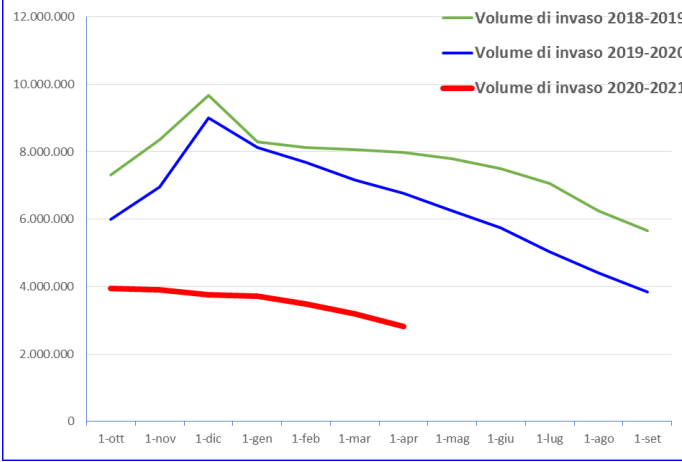
**Diga Santa Rosalia - Ente Gestore: DAR**  
Andamento volume totale di invaso (mc)  
Anno idrologico (1 ott - 30 set)



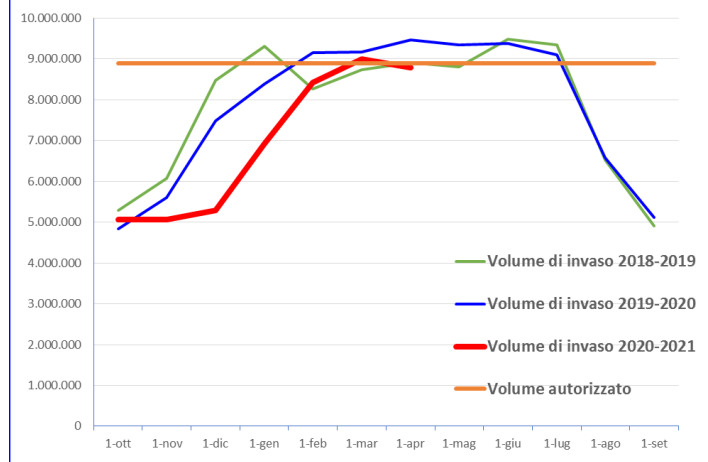
**Diga Scanzano-Rossella - Ente Gestore: DAR**  
**Andamento volume totale di invaso (mc)**  
**Anno idrologico (1 ott - 30 set)**



**Diga Sciaguana - Ente Gestore: DAR**  
**Andamento volume totale di invaso (mc)**  
**Anno idrologico (1 ott - 30 set)**



**Diga Trinità - Ente Gestore: DAR**  
**Andamento volume totale di invaso (mc)**  
**Anno idrologico (1 ott - 30 set)**



**Diga Villarosa - Ente Gestore: DAR**  
**Andamento volume totale di invaso (mc)**  
**Anno idrologico (1 ott - 30 set)**

